



DELTA PROTECTION COMMISSION

Great California Delta Trail

Big Break Regional Shoreline

BIG BREAK VISITOR CENTER
at the DELTA
EAST BAY REGIONAL PARK DISTRICT

Restoring
Delta Wetlands

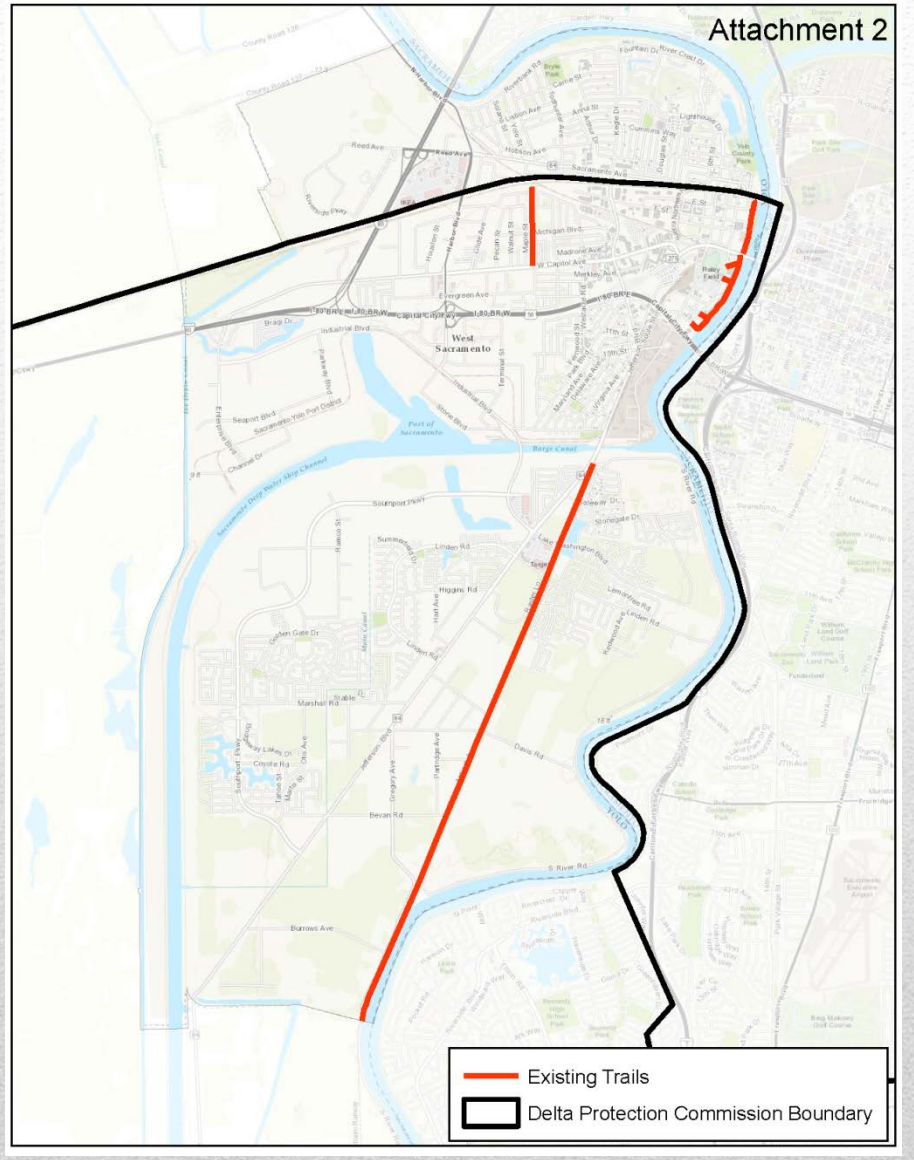
Attachment 2
West Sacramento
Existing Trails
Delta Protection Commission Boundary

Attachment 2

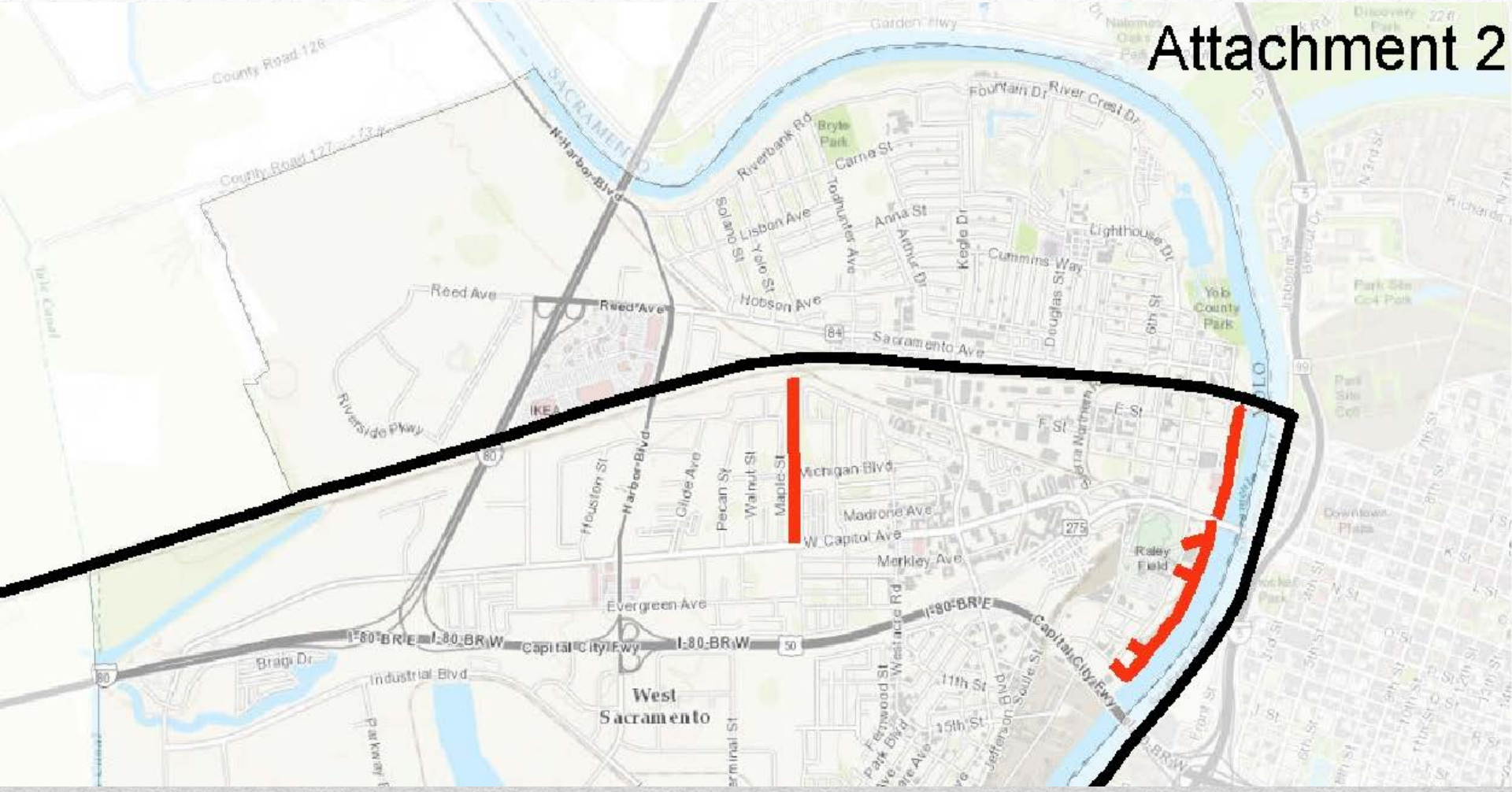



WEST SACRAMENTO
RIVER WALK
Red Shouldered Hawk

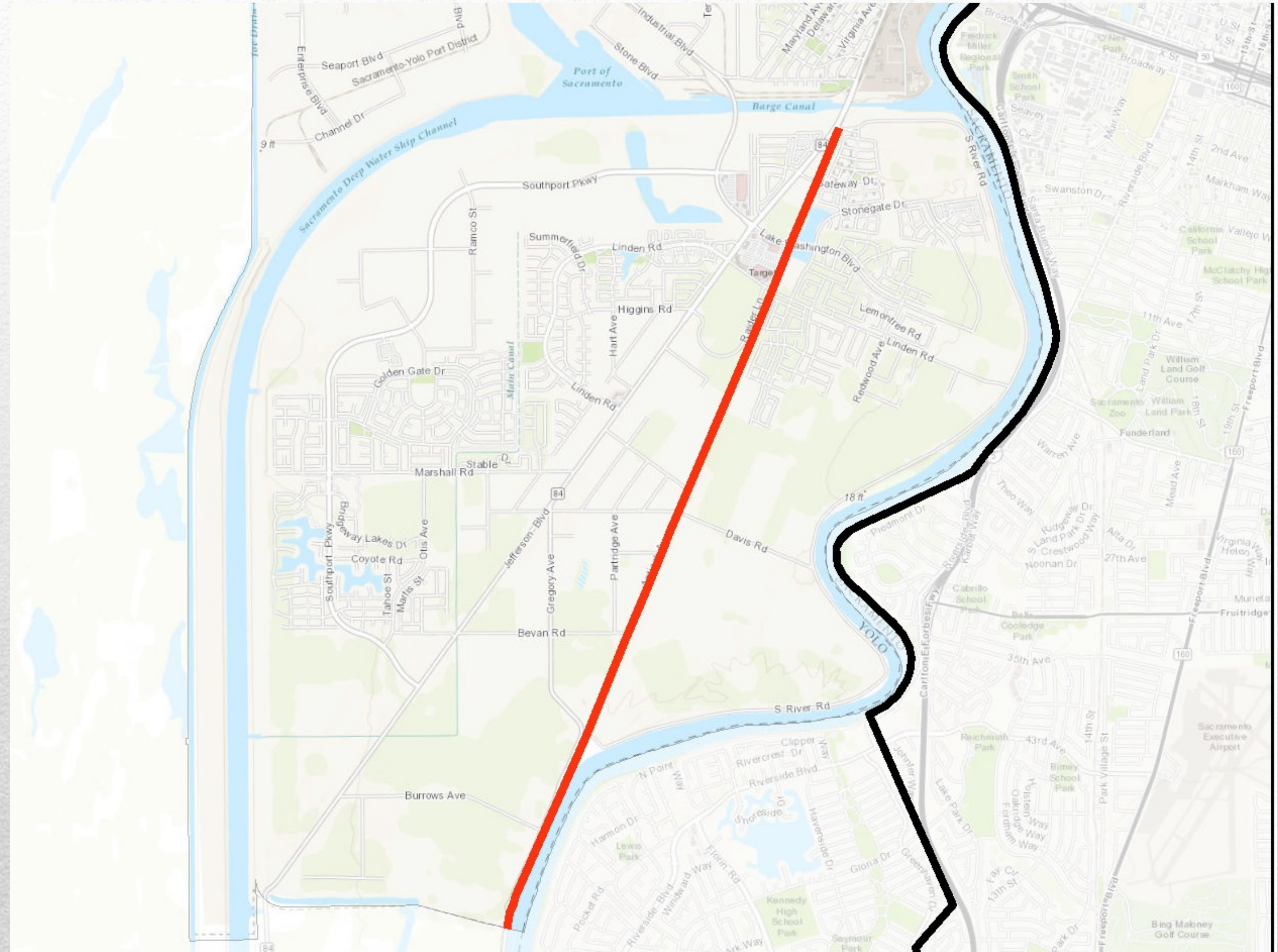

Seaport Blvd
Sacramento-Yolo Port District
Enterprise Blvd
Channel Dr
Industrial Blvd
Stone Blvd
Port of Sacramento
Barge Canal
Maryland Ave
Virginia Ave
Sacramento Deep Water Ship Channel
Southport Pkwy
Ramco St
Safeway Dr
Stonegate Dr
Lake Washington Blvd
Summerfield Dr
Linden Rd
Target
Higgins Rd
Hart Ave
Main Canal
Golden Gate Dr
Lemontree Rd
Redwood Ave
Stable Dr
Marshall Rd
Jefferson Blvd
Bridgeway Lakes Dr
Coyote Rd
Southport Pkwy
Otis Ave
Tahoe St
Gregory Ave
Partridge Ave
Davis Rd
18 ft
Bevan Rd
S River Rd
Burrows Ave
Riverside Blvd
Pocket Rd
Florin Rd
Windward Way
Gloria Dr
Greenhaven Dr
Kennedy High School Park
Seymour Park
Lewis Park
Ark Way
Broadway
Smith School Park
Swanston Dr
Riverside Blvd
Markham Way
California Vallejo Way
McClatchy High School Park
11th Ave
William Land Golf Course
Sacramento Zoo
Fairytale Town
Funderland
Warren Ave
Theo Way
Alta Dr
27th Ave
Freeport Blvd
Fruitridge
Cabrillo School Park
Belle Cooledge Park
35th Ave
Carlson Dr
43rd Ave
Reichmuth Park
Bing Maloney Golf Course
Sacramento Executive Airport
Park Village St
14th St
YOLO
SACRAMENTO

CLARKSBURG BRANCH LINE TRAIL
THIS AREA OPEN TO
West Sacramento
CITY PRIDE!
MAKE IT SHINE!
WEST SACRAMENTO TRAIL RIDERS ASSOCIATION
(WSTRA)

CENTER for LAND-BASED LEARNING
LAKE WASHINGTON FARM
www.landbasedlearning.org
(530) 795-1520
Nugget